

Seabird Data for Describing Marine Conservation Areas



In 2008, the Convention on Biological Diversity (CBD) 9th Conference of the Parties approved a set of criteria for identifying Ecologically or Biologically Significant Areas (EBSAs), a crucial step in protecting marine habitats and biodiversity. A series of regional workshops began in 2011 to describe areas that meet these EBSA criteria.

Seabird data are especially useful in such conservation planning exercises. BirdLife International has been compiling and analysing seabird data to identify Important Bird Areas (IBAs), a process explained in BirdLife's *Marine IBA Toolkit*. This has allowed lists of IBAs to be provided to EBSA regional workshops, and these have proved to be a vital contribution to describing EBSAs.

The IBA process is effective for the following reasons:

- **Birds are indicators of diversity and productivity:** The presence of diverse and abundant seabirds is a strong indicator of the presence of other taxa, such as the seabirds' prey and other top predators that compete for them. In addition, birds tend to congregate in highly productive areas and habitats, such as around islands, seamounts, and upwellings (Lascelles et al., 2012). Diversity and productivity are among CBD's seven criteria for describing EBSAs.
- **Migration indicates connectivity:** Many seabirds are highly migratory and therefore will benefit from EBSAs that encompass a sequence of healthy

ecosystems along migration routes. Seabird tracking data can be used to assess connectivity between sites.

- **Seabirds are widely represented across ecosystems:** The global distribution of seabirds makes them very useful for identifying networks of areas that cover a variety of marine ecosystems, as the EBSA guidelines call for.
- **The IBA process uses a rigorous approach:** The process is an exacting, data-driven, globally applicable framework that could be adapted for many other taxa in addition to birds.
- **Data are widely available:** Seabirds are readily observed, identified, and surveyed. As a result, bird data are often the most abundant or even the only data that are available for some open-ocean ecosystems.
- **The process focuses on threatened species:** The EBSA and IBA criteria both identify priority areas for the conservation of unique, rare, and vulnerable species.




RESEARCH SUMMARY

April 2012

BirdLife International's *Marine Important Bird Areas toolkit* is a summary of the experiences from 40 countries in the BirdLife Partnership.

Study citation: BirdLife International (2010). *Marine Important Bird Areas toolkit: standardised techniques for identifying priority sites for the conservation of seabirds at sea*. BirdLife International, Cambridge UK. Version 1.2: February 2011. www.birdlife.org/eu/pdfs/Marinetoolkitnew.pdf

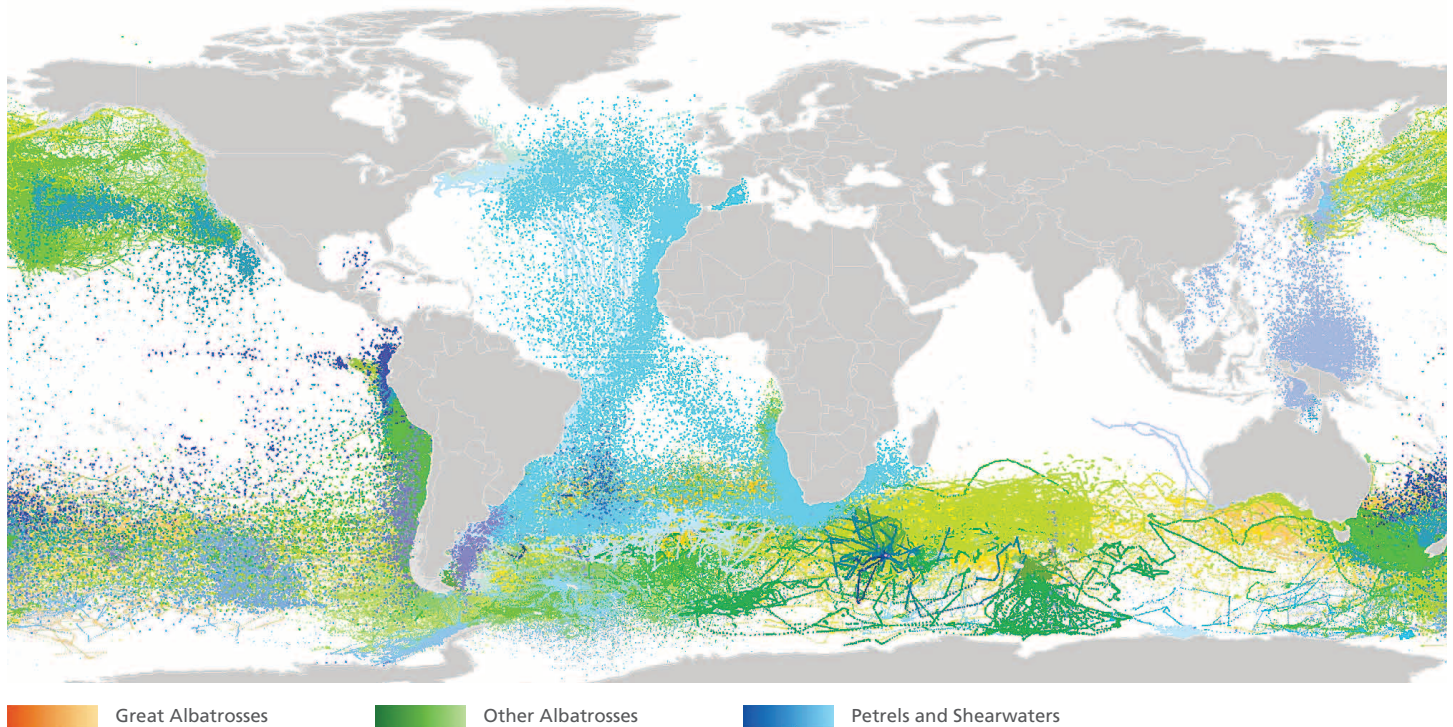
www.BirdLife.org



Migratory species include: Razorbill (*Alca torda*) (left) which is general found in coastal waters, and European Storm-petrel (*Hydrobates pelagicus*) (right) a highly pelagic species. Photos: B. Lascelles

Figure 1. Map of tracking data held in the BirdLife International Global Procellariiform Tracking Database

The database is the largest collection of seabird tracking data in existence. Data on over 40 species has been contributed by more than 70 scientists and institutes. Data points or tracks (lines) are shown for each species in a different shade corresponding to the three main groups of seabirds (see key below). Source: www.seabirdtracking.org



Steps in the Marine IBA Process

The marine IBA toolkit follows six steps for defining a set of consistent and comparable sites that meet the IBA criteria. These sites can be used to describe areas meeting the EBSA criteria.

Step 1: Identify Priority Species

Species may be considered for priority status on the basis of the following:

- Threatened species, such as those on the International Union for the Conservation of Nature's (IUCN) Red List, available at www.birdlife.org/datazone/species
- Species listed as priorities in conservation agreements (e.g., EU Birds Directive, Agreement on the Conservation of Albatrosses and Petrels, Convention on Migratory Species), available at www.birdlife.org/datazone/sowb/casestudy/244

Step 2: Gather Data

Data gathering is usually focused on a combination of four major sources:

1. At-sea surveys such as those freely available through:

- Ocean Biogeographic Information System (OBIS): www.iobis.org
- Royal Navy Birdwatching Society: www.rnbws.org.uk
- Australian Antarctic Division: <http://data.aad.gov.au/>
- North Pacific Pelagic Seabird Database (NPPSD): <http://alaska.usgs.gov/science/biology/nppsd/index.php>

2. Satellite tracking such as that held in:

- Tagging of Pacific Predators (TOPP): <http://topp.org>
- BirdLife managed Global Procellariiform Tracking Database: www.seabirdtracking.org

3. Land-based counts of breeding populations or migratory seabirds.

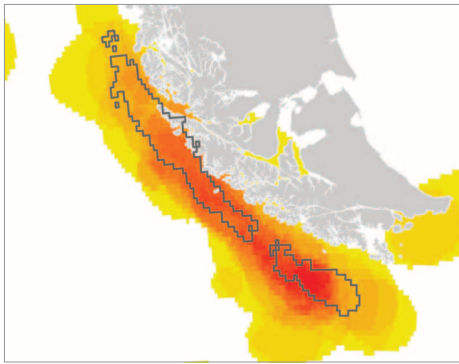
4. Literature reviews and expert opinion.

Step 3: Determine primary and supplementary data layers

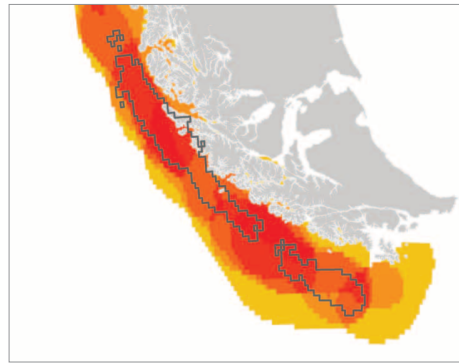
The process should identify the highest-quality data possible as the primary support for candidate IBAs, with other data as a supplement. Sources of primary data include large tracking datasets, systematic at-sea survey data, and land-based counts collected over multiple years. Supplementary data sources include small tracking datasets, bycatch data, at-sea distribution data from fishing boats or ad-hoc surveys, and habitat suitability models.

Step 4: Identify candidate IBAs

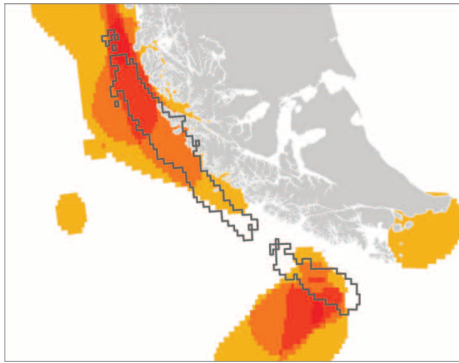
Candidate IBAs are identified using multiple data layers. The strongest case for an IBA can be made when two primary data layers overlap to indicate a specific area, and the next strongest is when one primary layer and one supplementary layer overlap. A case can sometimes be made for an IBA based only on a single, high-quality primary layer, such as a large satellite tracking dataset.



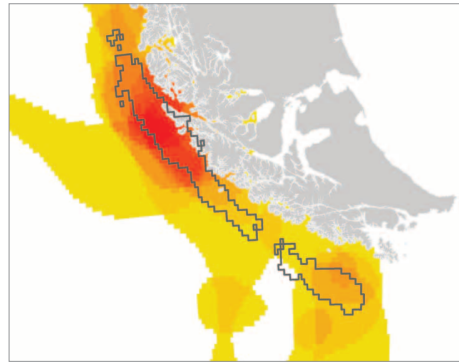
1997



1999




2000



2001

Figure 2: Satellite tracking data for Black-browed Albatross (*Thalassarche melanophrys*) from Diego Ramirez Island, Chile during the incubation periods in 1997, 1999, 2000, and 2001

These data were used to determine regularity of use in different areas. This resulted in the proposed IBA shown by the grey outline, which is awaiting final approval. Data Courtesy of www.seabirdtracking.org and G. Robertson (Australian Antarctic Division), J. Arata (Instituto Antártico Chileno), and K. Lawton (Australian Antarctic Division).

Abundance of tracked seabirds:
 High  Low
 — Candidate IBA Boundary

Step 5: Apply IBA criteria to candidate sites

To qualify as an IBA, a candidate site must be known or thought to regularly hold a threshold number of birds. Thresholds are set using criteria from IUCN and the Ramsar Convention, among other sources. For seabirds, a site may qualify as an IBA if it regularly holds:

- a significant number of a species categorized by the IUCN Red List as critically endangered, endangered, or vulnerable.
- at least one percent of a biogeographic population of a congregatory waterbird species.
- at least one percent of the global population of a congregatory seabird.
- at least 20,000 waterbirds or 10,000 pairs of seabirds of one or more species.
- significant numbers of a migratory species at bottleneck sites.

Step 6: Define boundaries

Extensive experience from defining IBAs in the terrestrial environment suggests that an IBA should be:

- different in character, habitat, or ornithological importance from surrounding areas;
- a Protected Area, with or without buffer zones, or an area that can be managed in some way for conservation; and
- an area which provides the requirements of the trigger species (i.e., those for which the site qualifies) while present, alone or in combination with networks of other sites.

Figure 2 shows an example of satellite tracking data that were used to propose a marine IBA off the southern coast of Chile.



Wandering Albatross (*Diomedea exulans*) fitted with a satellite tracking device. Data collected from devices like these are accessible on seabirdtracking.org
 Photo: Jonathan Ashburner

References

BirdLife International (2010). *Marine Important Bird Areas toolkit: standardised techniques for identifying priority sites for the conservation of seabirds at sea*. BirdLife International, Cambridge UK. Version 1.2: February 2011. www.birdlife.org/eu/pdfs/Marinetoolkitnew.pdf

BirdLife International (2009). *Designing networks of marine protected areas: exploring the linkages between Important Bird Areas and ecologically or biologically significant marine areas*. Cambridge, UK: BirdLife International. www.cbd.int/doc/meetings/mar/rwebsa-wcar-01/other/rwebsa-wcar-01-birdlife-01-en.pdf

Lascelles, B.G., Langham, G.M., Ronconi R.A., and Reid J.B. (2012). From hotspots to site protection: Identifying Marine Protected Areas for seabirds around the globe. *Biological Conservation*. Available online 11 February 2012. <http://dx.doi.org/10.1016/j.biocon.2011.12.008>

Tracking data contributors

G. Elliot, K. Walker (Albatross Research, New Zealand), K. Lawton, G. Robertson, D. Watts (Australian Antarctic Division, Australia), D. Nicholls (Bandicoot Recovery, Chisholm Institute, Australia), R. Alderman, R. Gales (Biodiversity Monitoring Section, DPIIWE, Australia), I. Ramirez (BirdLife Europe, Brussels), R. Wanless (BirdLife South Africa, South Africa), R.A. Phillips (British Antarctic Survey, UK), P. Scofield (Canterbury Museum, New Zealand), V. Bretagnolle, K. Delord, H. Weimerskirch (CEB CNRS, France), T. Boulineir, D. Gremillet (CEFE CNRS, France), R. Ronconi (Dalhousie University, Canada), D. Anderson (Department of Biology, Wake Forest University, USA), G. Taylor (Department of Conservation, New Zealand), R. Crawford (Department of Environmental Affairs, South Africa), S. Shaffer (Designated representative of Seabird Working Group, Tagging of Pacific Predators program - Department of Biological Sciences, San Jose State University, USA), P. Catry (Eco-Ethology Research Unit, ISPA-IU, Portugal), N. Baylis (Falklands Conservation, Falkland Islands), F. Zino (Freira Conservation Project, Portugal), V. Neves (IMAR-acoers, Portugal), J. Arata (Instituto Antártico Chileno - INACH, Chile), M. Louzao (Instituto Español de Oceanografía, Spain), A. Freeman, K.J. Wilson (Lincoln University, New Zealand), B. Thomas (Massey University, New Zealand), S. Cruz, C. Proaño, M. Wikelski (Max Plank Institute of Ornithology, Germany), A. Hedd, L. McFarlane Tranquilla (Memorial University of Newfoundland, Canada), J.P. Granadeiro

(Museu Nacional de História Natural, Portugal), J. Stahl, S. Waugh (Museum of New Zealand Te Papa Tongarewa, New Zealand), A. Takahashi, T. Yamamoto (National Institute of Polar Research, Japan), M.J. Rayner, P. Sagar, D. Thompson, L. Torres (National Institute of Water & Atmospheric Research (NIWA), New Zealand), Y. Kolbeinsson (Natturustofa Nodausturlands Hafnarstett, Iceland), D. Hyrenbach (Oceanic Institute, Hawaii Pacific University, USA), N. Carlile (Office of Environment and Heritage, Australia), M. Hester (Oikonos Ecosystem Knowledge, USA), R. Suryan (Oregon State University, USA), R. Cuthbert (Royal Society for the Protection of Birds, UK), P. Arcos (SEO, Spain), I. Sigurosson (South Iceland nature Centre, Iceland), M. Dias (Unidade de Investigação em Eco-Etologia, Portugal), L. Bugoni (Universidade Federal do Rio Grande, Brasil), J. Gonzalez-Solis (Universitat de Barcelona, Spain), M. Kappes (University of California, Sanata Cruz, USA), L. Deppe (University of Canterbury, NZ), V. Paiva (University of Coimbra, Portugal), M. Hindell (University of Tasmania, Australia), G. R. Balogh (US Fish and Wildlife Service, USA), J. Awkerman (Wake Forest University, USA), C. Robertson (Wild Press, New Zealand), F. Quintana (Wildlife Conservation Society, Argentina), E. Bell (Wildlife Management International, New Zealand), D. Nel (WWF South Africa, South Africa), S. Petersen (WWF South Africa, South Africa), K. Ozak, F. Sato (Yamashina Institute for Ornithology, Japan), C. Powell, A. Ramsay



The Lenfest Ocean Program supports scientific research aimed at forging new solutions to the challenges facing the global marine environment.

The program was established in 2004 by the Lenfest Foundation and is managed by the Pew Charitable Trusts.

Email: info@lenfestocean.org
Twitter handle: @LenfestOcean

www.lenfestocean.org



For inquiries and comments on the content of this publication, please contact:

Ben Lascelles
BirdLife International
Wellbrook Court
Girton, Cambridge
CB30NA UK

Email: ben.lascelles@birdlife.org
Tel: +44 (0)1223 279840
Fax: +44 (0)1223 277200
www.BirdLife.org

Printed on recycled paper.